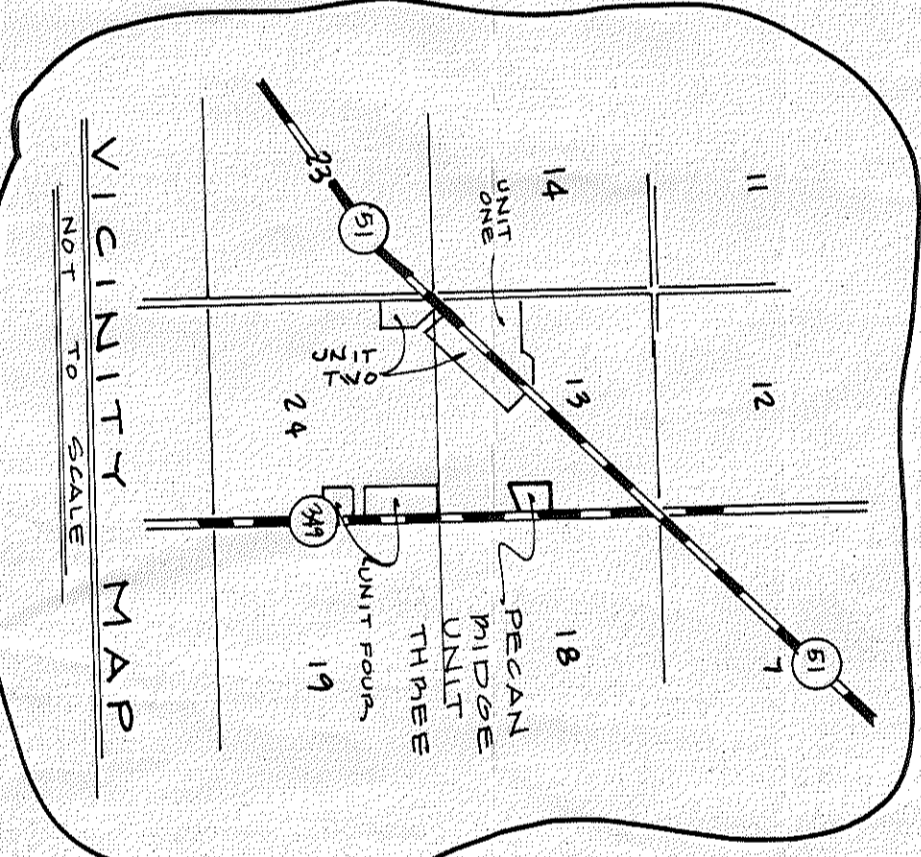
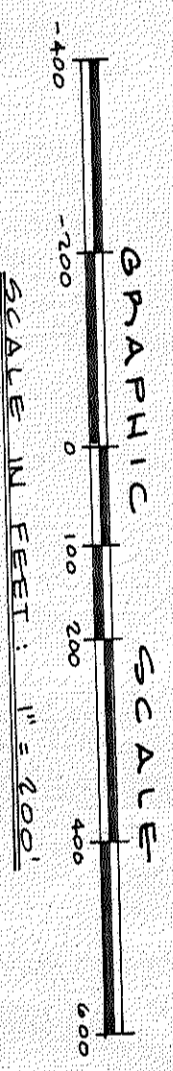
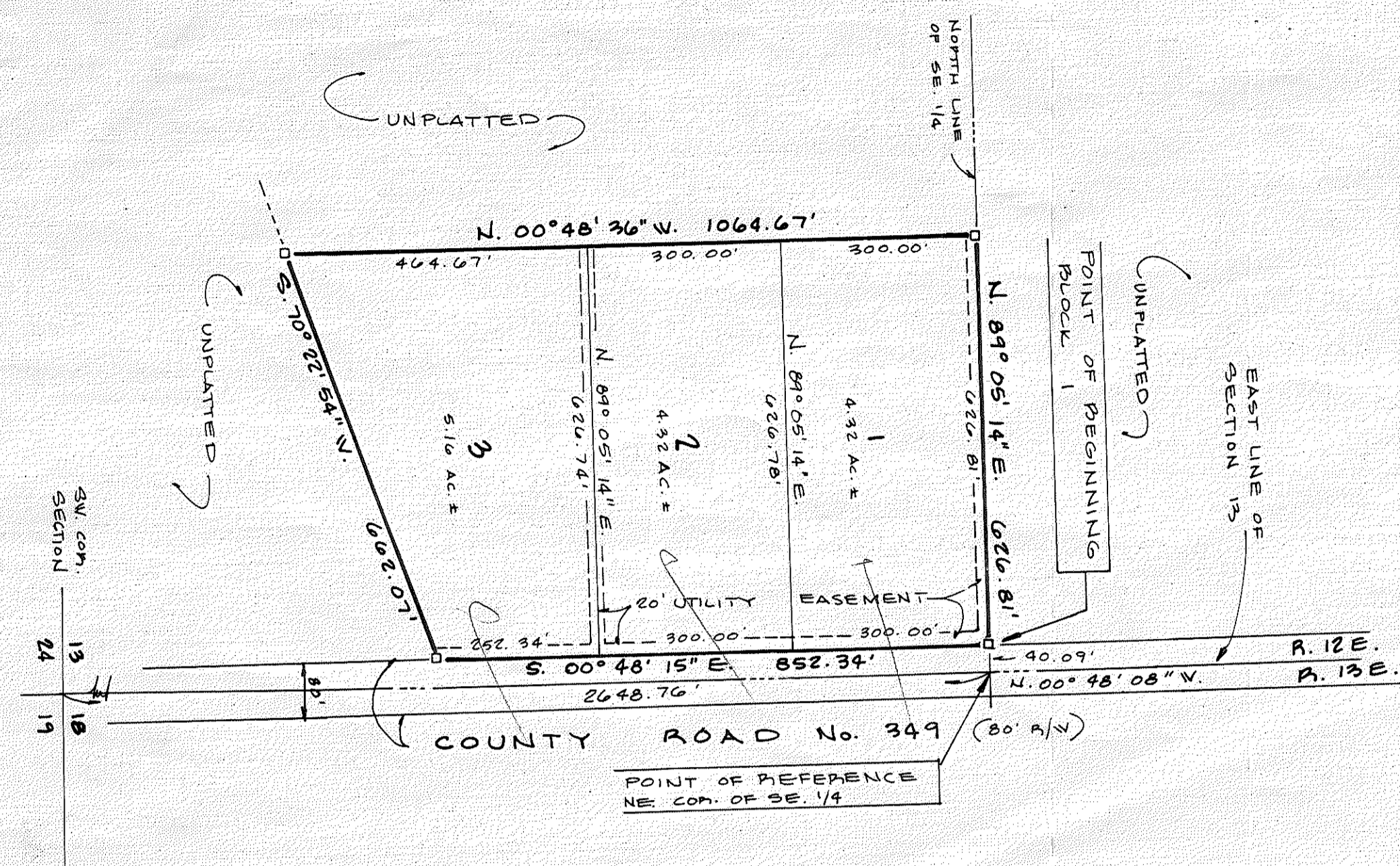


PECAN RIDGE UNIT THREE

SITUATED IN: THE SOUTHEAST 1/4 OF SECTION 15, TOWNSHIP 3 SOUTH, RANGE 12 EAST, SUWANNEE COUNTY, FLORIDA.

DESCRIPTION: PART OF THE SOUTHEAST 1/4 OF SECTION 15, TOWNSHIP 3 SOUTH RANGE 12 EAST SUWANNEE COUNTY, FLORIDA, BEING MORE PARTICULARLY DESCRIBED AS FOLLOWS: FOR A POINT OF REFERENCE COMMENCE AT THE NORTH WEST CORNER OF SAID SOUTHEAST 1/4, THENCE RUN SOUTH 88° 50' 00" WEST FOR A DISTANCE OF 100.00 FEET TO POINT OF BEGINNING; THENCE ALONG THE WEST RIGHT-OF-WAY LINE OF COUNTY ROAD 262.34 FEET TO THE NORTH WEST CORNER OF SAID SOUTHEAST 1/4, A DISTANCE OF 62.81 FEET TO A POINT ON THE NORTH LINE OF SAID SOUTHEAST 1/4, A DISTANCE OF 62.81 FEET TO THE POINT OF BEGINNING; THENCE RUN NORTH 00° 48' 36" WEST, A DISTANCE OF 1064.67 FEET TO THE POINT OF BEGINNING; THENCE RUN NORTH 01° 05' 14" EAST, A DISTANCE OF 620.81 FEET TO THE POINT OF BEGINNING.



LEGEND & NOTES

D DENOTES (F.P.M.) PERMANENT REFERENCE MONUMENT
 1) FROM SECTION 6 REBLOWN, SEE JOB FILE; THIS OFFICE
 2) MARKINGS FACILITATED FROM (STATE ROAD #344)
 COUNTY ROAD #344

DB
 3-24-82

ADOPTION AND DEDICATION:

KNOW ALL MEN BY THESE PRESENTS THAT SHERMAN FRIEHL AND DANIEL GRAYNS AS LEND ALL MEN BY THESE PRESENTS HEREBY DESIGNATED TO BE COMPTROLLER OF THE PUBLIC LANDS AND DANIEL GRAYNS AS TRUSTEES, TO THE LANDS DESCRIBED IN THE ABOVE PLATTED UNIT THREE, TO BE KNOWN AS PECAN RIDGE UNIT THREE, FOR THE PERPETUAL USE OF THE PUBLIC FOR RECREATION AND FISHING.

Daniel Grayns
 Sherman Friehl

WITNESSES: *[Signatures]*
 WITNESSES: *[Signatures]*

STATE OF FLORIDA, COUNTY OF SUWANNEE:

I HEREBY CERTIFY THAT ALL THE JOINTLY OF A.D. 1985 BEFORE ME PERSONALLY APPEARED DANIEL GRAYNS AND SHERMAN FRIEHL, AS TRUSTEES, TO THE LANDS DESCRIBED IN THE ABOVE PLATTED UNIT THREE, TO BE KNOWN AS PECAN RIDGE UNIT THREE, FOR THE PERPETUAL USE OF THE PUBLIC FOR RECREATION AND FISHING, AND THEIR ACKNOWLEDGED EXECUTED THEREOF.

WITNESS MY HAND AND SEAL AT Tallahassee, STATE OF FLORIDA, THIS 24th DAY OF DECEMBER, A.D. 1985.

[Signature]
 NOTARY PUBLIC, STATE OF FLORIDA
 My Commission Expires: *[Date]*

DEDICATION FOR MORTGAGES:

THIS IS TO CERTIFY THAT NORTHERN NATIONAL BANK OF FLORIDA, A CORPORATION UNDER THE LAWS OF THE UNITED STATES OF AMERICA, BEING A MORTGAGEE OF THE LANDS MAKE DESCRIBED IN THE ABOVE PLATTED UNIT THREE, DO HEREBY JOIN IN AND MAKE HEREBY DESIGNATED TO BE COMPTROLLER OF THE PUBLIC LANDS AND DANIEL GRAYNS AS TRUSTEES, TO THE LANDS DESCRIBED IN THE ABOVE PLATTED UNIT THREE, FOR THE PERPETUAL USE OF THE PUBLIC FOR RECREATION AND FISHING, AND THEIR ACKNOWLEDGED EXECUTED THEREOF.

WITNESS MY HAND AND SEAL AT Tallahassee, STATE OF FLORIDA, THIS 24th DAY OF DECEMBER, A.D. 1985.

[Signature]
 WITNESSES: *[Signatures]*

STATE OF FLORIDA, COUNTY OF SUWANNEE:

I HEREBY CERTIFY THAT ON THE 24th DAY PERSONALLY APPEARED BEFORE ME, AN OFFICER DULY AUTHORIZED TO ADMINISTER OATHS, DANIEL GRAYNS, SHERMAN FRIEHL, DANIEL GRAYNS, AS TRUSTEES, AND SHERMAN FRIEHL, AS VICE PRESIDENT, AND DANIEL GRAYNS, AS VICE PRESIDENT, OF NORTHERN NATIONAL BANK OF FLORIDA, A CORPORATION UNDER THE LAWS OF THE UNITED STATES OF AMERICA, AND THEIR ACKNOWLEDGED EXECUTED THEREOF.

WITNESS MY HAND AND SEAL AT Tallahassee, STATE OF FLORIDA, THIS 24th DAY OF DECEMBER, A.D. 1985.

[Signature]
 NOTARY PUBLIC, STATE OF FLORIDA
 My Commission Expires: *[Date]*

APPROVED BY BOARD OF COUNTY COMMISSIONERS

SUWANNEE COUNTY, FLORIDA:

Signed: *[Signature]* CHAIRMAN
 DATE: Nov. 23, 1985

ATTEST: *[Signature]* CLERK

CERTIFICATE OF CLERK:

I HEREBY CERTIFY THAT THE FOREGOING PLAT, HAVING BEEN DULY APPROVED BY THE BOARD OF COUNTY COMMISSIONERS OF SUWANNEE COUNTY, FLORIDA, WAS ACCEPTED FOR FILING FOR RECORD THIS 28th DAY OF DECEMBER, A.D. 1985, AT 2:00 P.M., IN THE OFFICE OF THE PUBLIC RECORDS OF SAID SUWANNEE COUNTY, FLORIDA.

1. *[Signature]*
 CLERK OF CIRCUIT COURT OF SUWANNEE COUNTY, FLORIDA

SURVEYORS' CERTIFICATE:

I HEREBY CERTIFY THAT THIS ATTRACTION AND CONTACT BETWEEN SHERMAN FRIEHL AND DANIEL GRAYNS, TRUSTEES OF THE LANDS DESCRIBED IN THE ABOVE PLATTED UNIT THREE, TO BE KNOWN AS PECAN RIDGE UNIT THREE, FOR THE PERPETUAL USE OF THE PUBLIC FOR RECREATION AND FISHING, HAVE BEEN PLACED AS SHOWN WITH THE SURVEY DATA CHARTER, 117, FLORIDA STATUTES, REQUISITES FOR THE PLAT.

[Signature]
 SHERMAN FRIEHL, P.L.S.
 P.L. CERT. NO. 2145
 DATE: DEC. 2, 1985

J. SHERMAN FRIEHL & ASSOCIATES
 LAND SURVEYORS

P.O. BOX 300
 9000 W. GULF BLVD.
 TAMPA, FLORIDA 33600

PLAT BOOK 1, PAGE 345