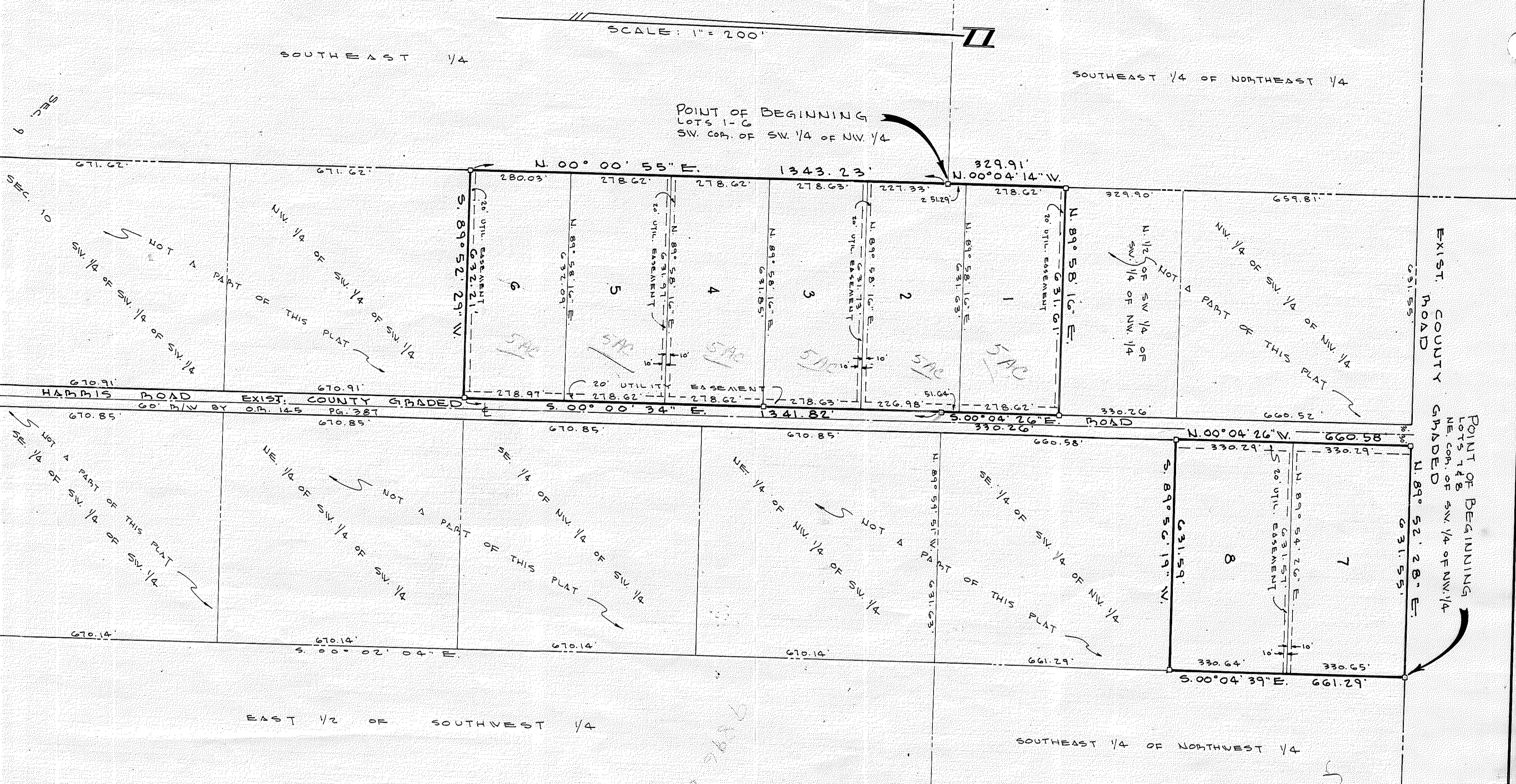


2986
BE IS
227
24.8
47 15
18.700



PINE HILL SUBDIVISION

THE NORTHEAST 1/4 OF THE SOUTHWEST 1/4 OF THE NORTHWEST 1/4 OF THE SOUTH 1/2 OF THE SOUTHWEST 1/4 OF SAID SOUTHWEST 1/4 OF THE NORTHWEST 1/4 & THE WEST 1/2 OF THE NORTHWEST 1/4 OF THE SOUTHWEST 1/4 OF SECTION 10, TOWNSHIP 2 SOUTH, RANGE 12 EAST, SUWANNEE COUNTY, FLORIDA.

DESCRIPTION

LOTS 1-6: PART OF THE SOUTHWEST 1/4 OF THE NORTHWEST 1/4 AND PART OF THE WEST 1/2 OF THE NORTHWEST 1/4 OF THE SOUTHWEST 1/4 OF SECTION 10, TOWNSHIP 2 SOUTH, RANGE 12 EAST, SUWANNEE COUNTY, FLORIDA, BEING MORE PARTICULARLY DESCRIBED AS FOLLOWS: FROM POINT OF BEGINNING, COMMENCE AT THE SOUTHWEST CORNER OF SAID SOUTHWEST 1/4 OF THE NORTHWEST 1/4 OF THE SOUTHWEST 1/4 OF SAID SOUTHWEST 1/4 OF THE NORTHWEST 1/4, A DISTANCE OF 329.91 FEET, THENCE RUN NORTH 00° 04' 14\"/>

ADOPTION AND DEDICATION

I HEREBY CERTIFY THAT I, CHARLES R. HOVES, AN OFFICER DULY AUTHORIZED TO ADMINISTER OATHS AND TAKE ACKNOWLEDGMENTS, CHARLES R. HOVES BE SUBDIVIDED AND SUBDIVISION MADE IN ACCORDANCE WITH SAID SURVEY, IS HEREBY ADOPTED AS THE TRUE AND CORRECT PLAT OF SAID LANDS AND THAT ALL EASEMENTS, SHOWN HEREON ARE IRREVOCABLY AND WITHOUT RESERVATION, DEDICATED TO THE PUBLIC. SIGNED THIS 16th DAY OF MARCH A.D. 1979.

Charles R. Hoves WITNESS
Charles R. Hoves
WITNESS

STATE OF FLORIDA - COUNTY OF SUWANNEE

I HEREBY CERTIFY THAT ON THIS DAY, PERSONALLY APPEARED BEFORE ME, AN OFFICER DULY AUTHORIZED TO ADMINISTER OATHS AND TAKE ACKNOWLEDGMENTS, CHARLES R. HOVES, TO ME WELL KNOWN TO BE THE PERSON DESCRIBED IN AND WHO EXECUTED THE FOREGOING DEDICATION AND ACKNOWLEDGMENT BEFORE ME THAT HE EXECUTED THE SAME FOR THE USES AND PURPOSES THEREIN EXPRESSED. WITNESS MY SIGNATURE AND OFFICIAL SEAL AT LIVE OAK, IN THE COUNTY OF SUWANNEE, AND STATE OF FLORIDA, THIS 16th DAY OF MARCH A.D. 1979.

COUNTY COMMISSION APPROVAL

EXAMINED AND APPROVED BY THE COUNTY COMMISSION OF SUWANNEE COUNTY, FLORIDA, THIS 15th DAY OF MARCH A.D. 1979.

John J. Jones
CLERK

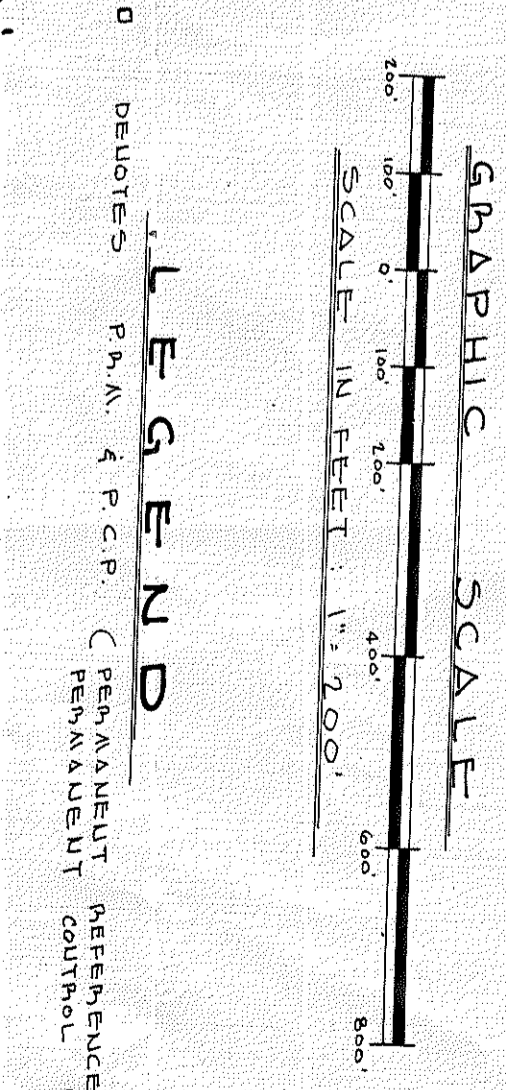
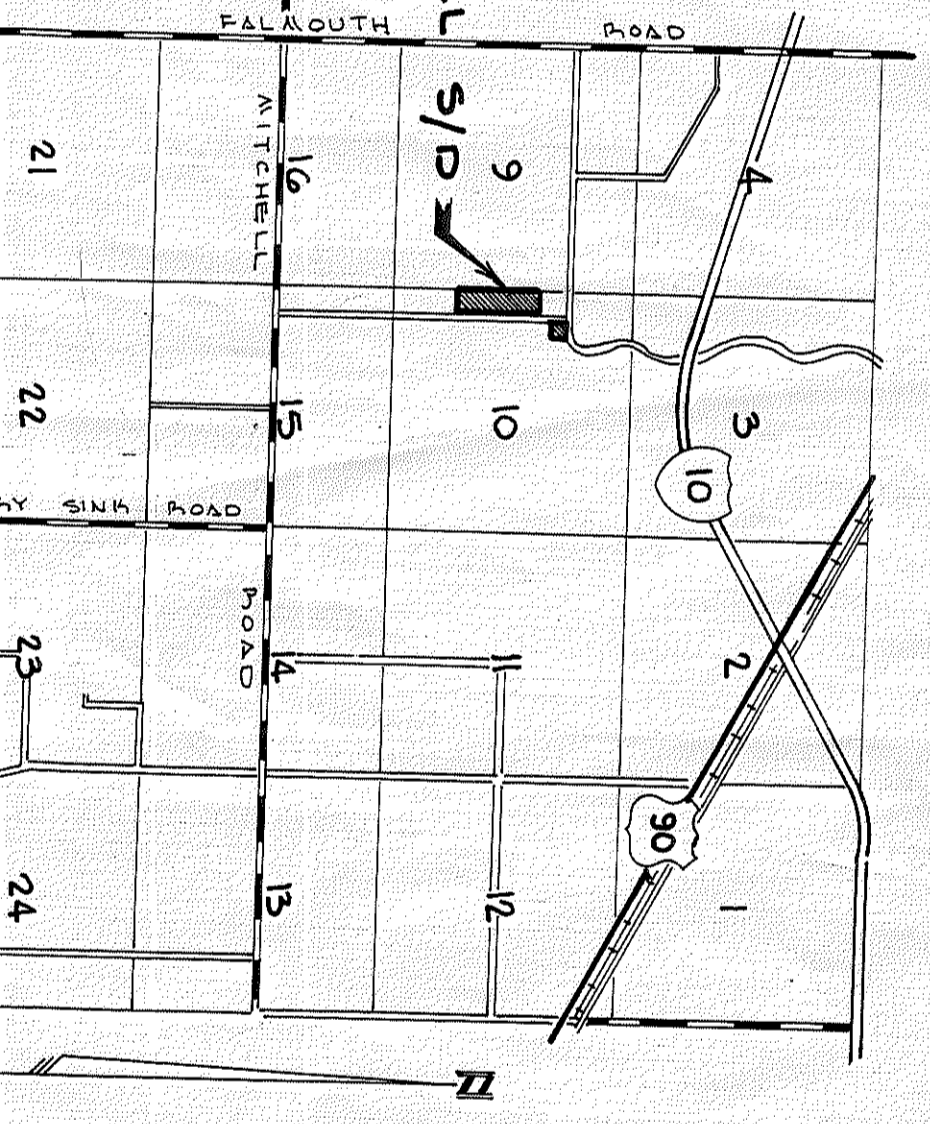
CLERK'S CERTIFICATE

THIS IS TO CERTIFY THAT THIS PLAT HAS BEEN FILED FOR RECORD AND RECORDED IN PLAT BOOK 1 PAGE 189 OF THE PUBLIC RECORDS OF SUWANNEE COUNTY, FLORIDA, THIS 15th DAY OF MARCH A.D. 1979.

SURVEYOR'S CERTIFICATE

I HEREBY CERTIFY THAT THIS PLAT IS A CORRECT REPRESENTATION OF THE LANDS AS SURVEYED UNDER MY SUPERVISION AND DIRECTION AND THAT THE SURVEY DATA COMPLETES WITH THE REQUIREMENTS OF CHAPTER NO. 171 OF THE LAWS OF THE STATE OF FLORIDA, AND THAT PERMANENT REFERENCE MONUMENTS AND PERMANENT CONTROL POINTS HAVE BEEN SET ACCORDING TO THE ABOVE REFERENCED LAWS AS SHOWN. SIGNED THIS 16th DAY OF MARCH A.D. 1979.

SIGNED: *John Sherman Frier*
J. SHERMAN FRIER, PLS. FLA. CERT. NO. 2245.
LIVE OAK, FLORIDA 32060



LEGEND

P.N.W. & P.C.P. DENOTES PERMANENT REFERENCE MONUMENT POINT